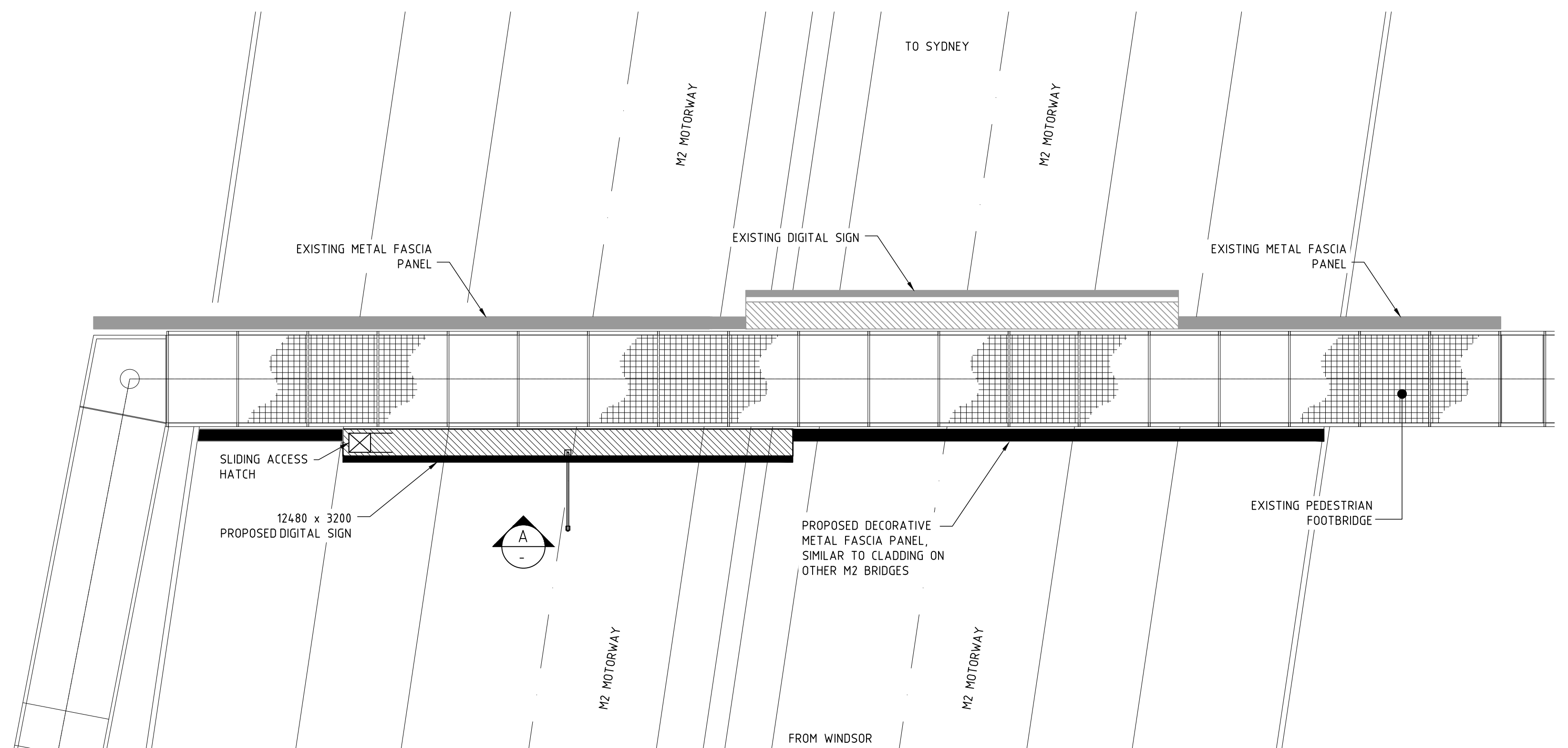
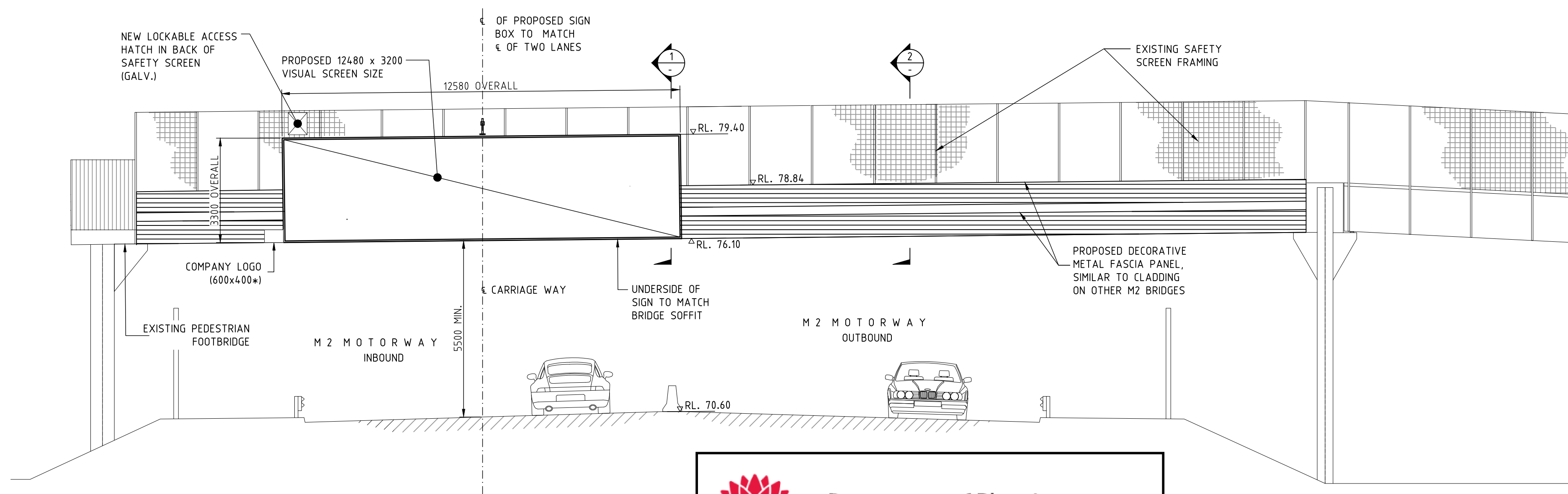


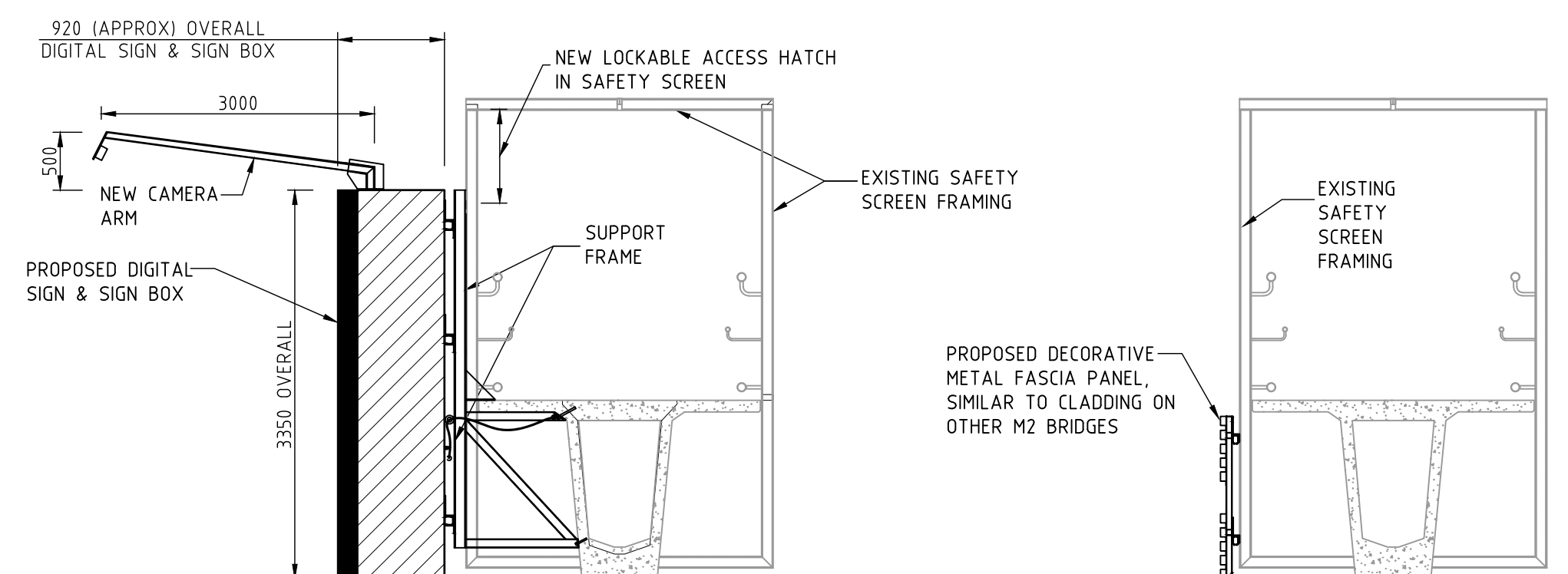
AERIAL PHOTO
NTS



PROPOSED SITE PLAN
SCALE 1:100



ELEVATION A
SCALE 1:100



SECTION 1
SCALE 1:50

SECTION 2
SCALE 1:50

NOT FOR CONSTRUCTION

*LOGO DIMENSIONS NOMINAL
RL'S ARE APPROXIMATE



Department of Planning
and Environment

Issued under the Environmental Planning and Assessment Act 1979

Approved Application No: DA 23/4396

Granted on: 1 September 2023

Signed: R.R.

Sheet No: 1 of 1

ISS	DATE	COMMENT
A	20/07/22	ISSUED FOR REVIEW
B	15/09/22	ISSUED FOR REVIEW
C	06/10/22	ISSUED FOR REVIEW



Suite 4, Building 7, 49 Frenchs Forest Road East,
Frenchs Forest, NSW 2086
P.O. Box 652, Forestville, NSW 2087
Ph: 02 9451 3455 Fax: 02 9451 3466
Email: info@dbce.com.au
ABN 23 039 013 724

CLIENT: MANBOOM
PROJECT: IXION ST PEDESTRIAN BRIDGE, WINSTON HILLS, INBOUND

TITLE: PROPOSED DIGITAL SIGN GENERAL ARRANGEMENT & SITE PLAN

DRAWN AU	DESIGN JL	DATE: JULY 22
JOB NO: 22141-2	DWG NO: DA01	
SCALE @ A1: AS SHOWN	REV: C	